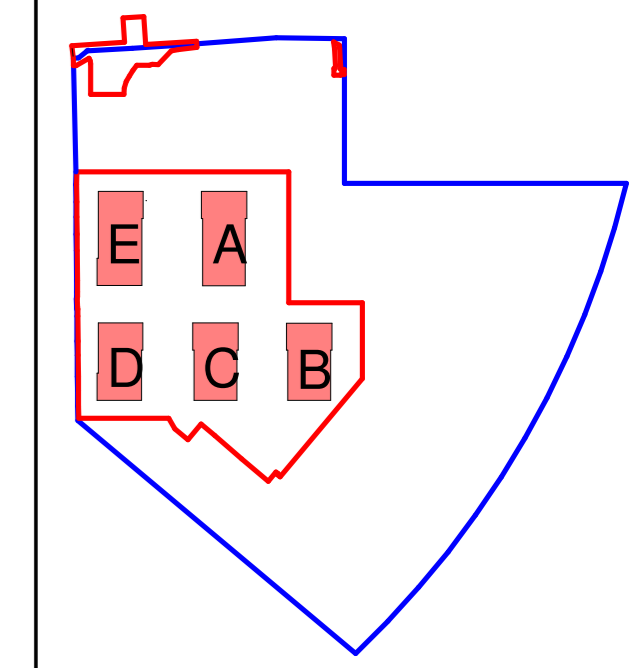
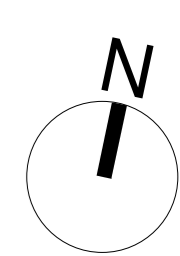
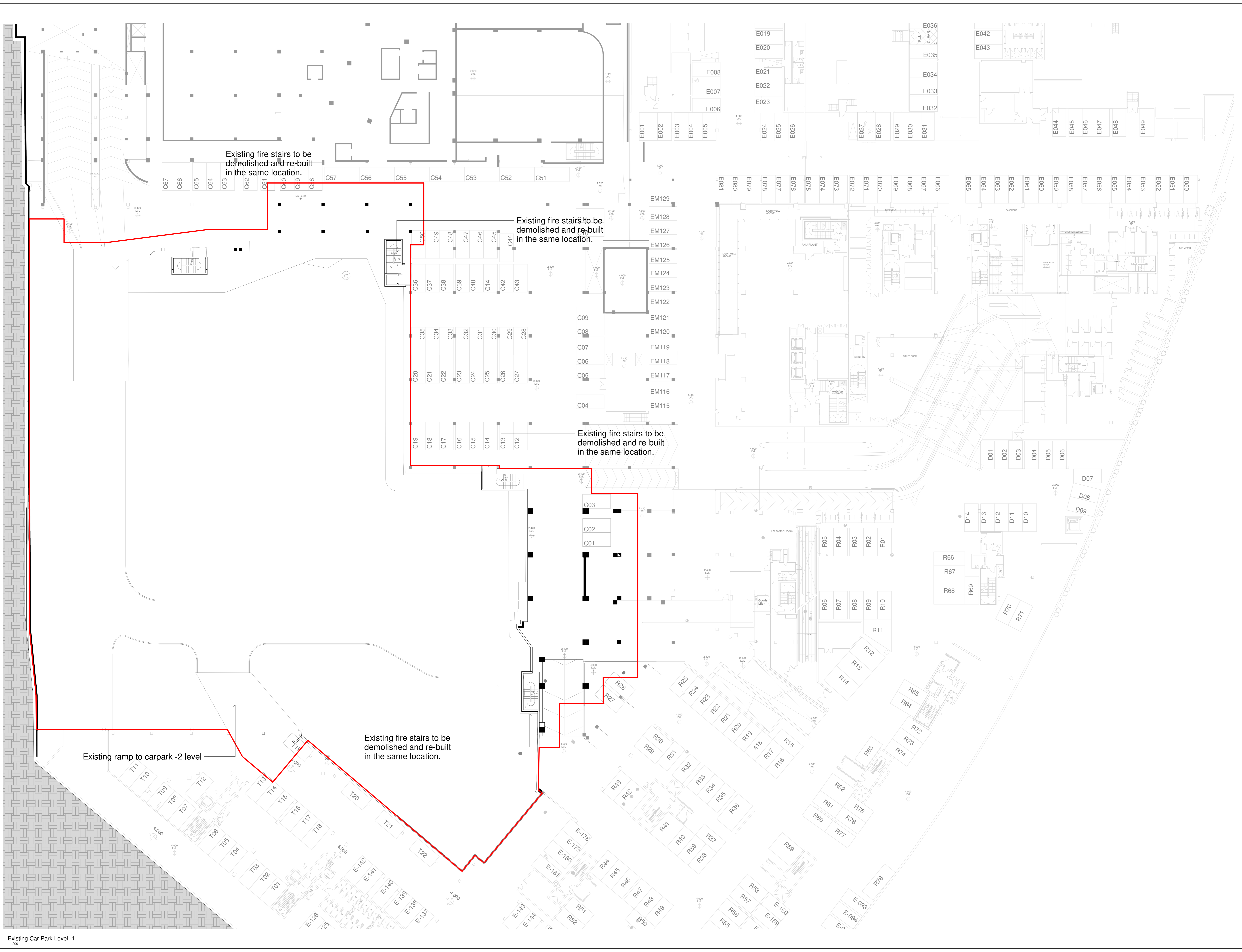


Notes:
 DO NOT SCALE FROM THIS DRAWING. USE FIGURED DIMENSIONS
 IN ALL CASES. VERIFY DIMENSIONS ON SITE AND REPORT ANY
 DISCREPANCIES TO THE ARCHITECTS IMMEDIATELY. THIS
 DRAWING TO BE READ IN CONJUNCTION WITH THE ARCHITECTS
 SPECIFICATION. © THIS DRAWING IS COPYRIGHT AND MAY ONLY
 BE REPRODUCED WITH THE ARCHITECTS PERMISSION.

001 License Number: JAV 0002219
 Projection / Spatial Reference:
 Projection: ITRF, Irish Transverse Mercator
 Centre Point Coordinates:
 X Y: 75253.188734478 1383
 Reference Node:
 Map Series / Map Sheets
 1:1,000 1283-08
 1:1,000 1284-06
 1:1,000 1283-04
 1:1,000 1284-01
 1:1,000 1283-05
 1:1,000 1283-10
 Vertical Datum:
 MALIN HEAD



— SHD Site Boundary
 — Site Ownership
 — Part 5



Rev	Date	DRN	Description
P01	02/07/21	EOB	Issued for Planning

reddy architecture + urbanism
 reddy architecture + urbanism
 1-103 (01) 4887000
 www.reddyarchitecture.com
 info@reddyarchitecture.com

Client Details:
 HPRF HSQ Investments Limited

Project Details:
 HSQ Feasibility
 Houston South Quarter, St John's Rd W,
 Kilmsham, Dublin 8

Drawing Title:
 Existing Car Park Level -1

Job No	Date	Scale/Alt
P19-213D	30/07/21	1:200

Drawn By	Checked By
IOB	EOB

Drawing Number	Revision
RAU-ZZ-00-DR-A-GAP-06096	P 01